

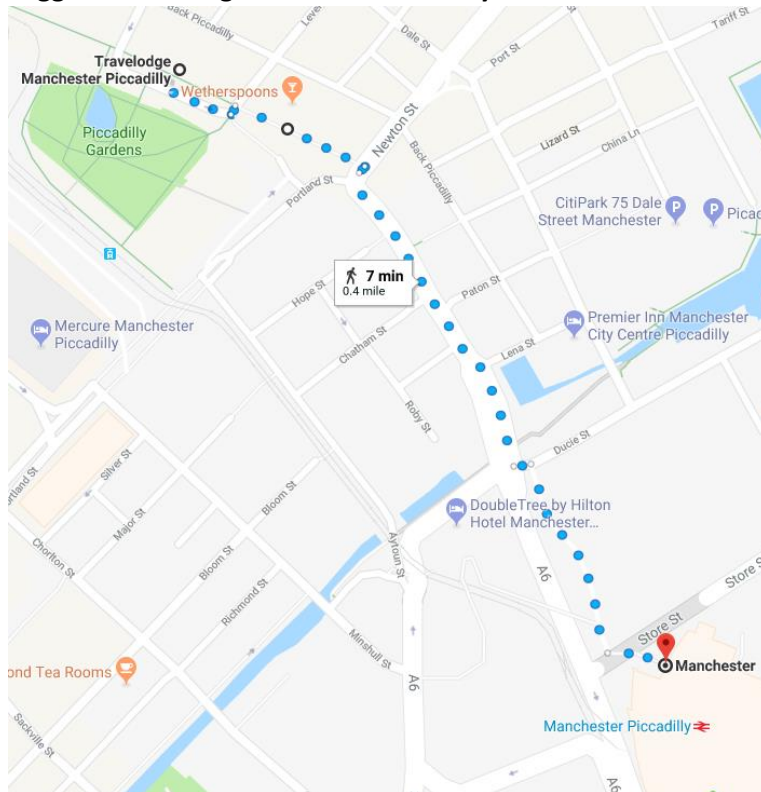
Manchester Piccadilly Travelodge

**31 Piccadilly
Manchester
M1 1LU**

Sat nav postcode: **M1 1LU**

Manchester Piccadilly Travelodge is 5-10 minutes' walk from Manchester Piccadilly Train Station and 10 minutes' walk from Victoria Train Station; there is an NCP within 5 minutes' walk. It is approximately 15 minutes' walk to Manchester Central, where the PMG Conference 2018 takes place.

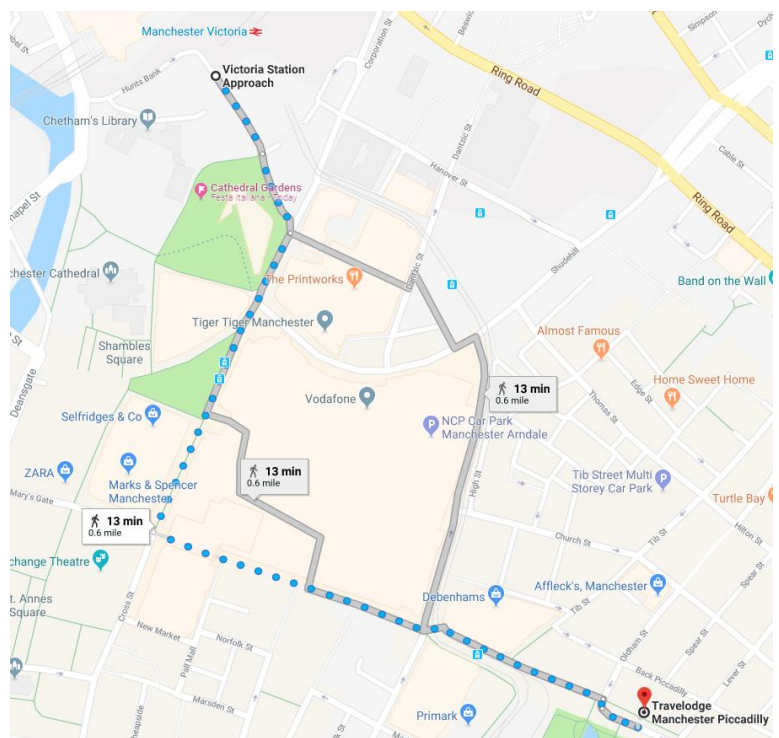
Suggested walking route from Piccadilly Station:



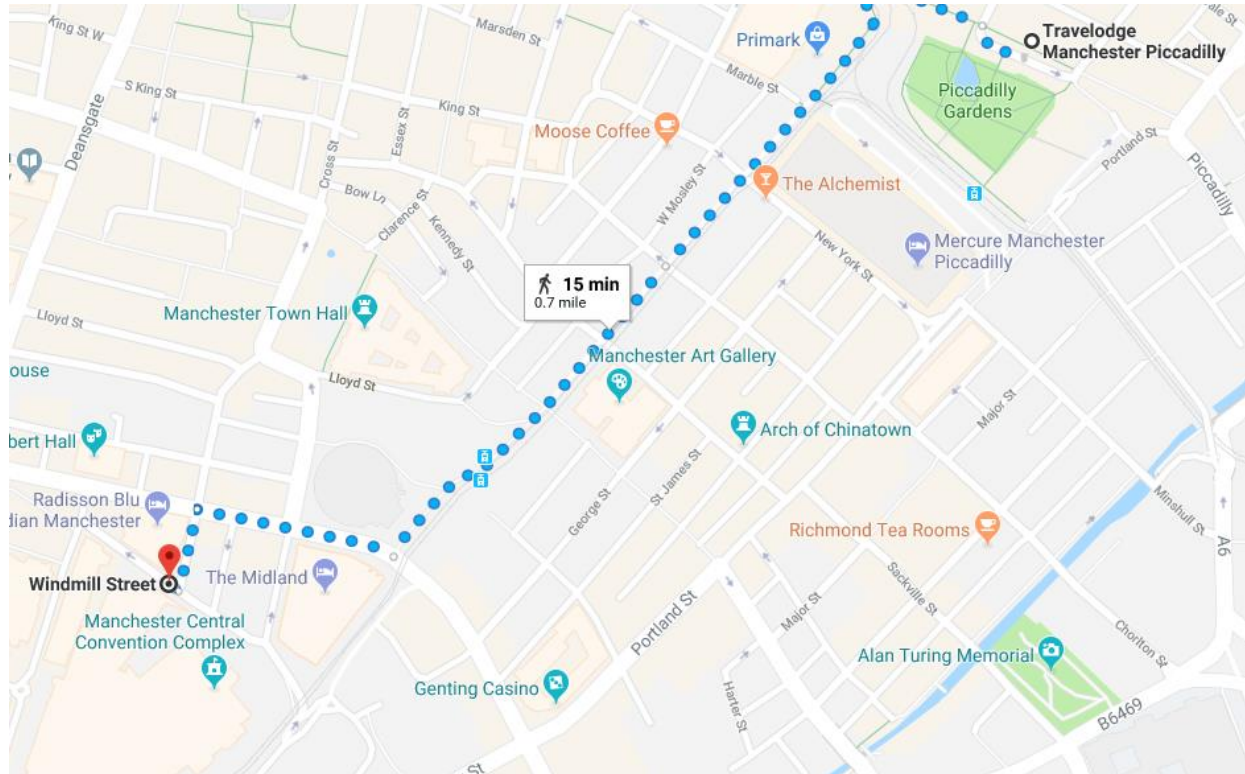
Use the main exit and walk down the large ramp (Station Approach); at the end of Station Approach, cross Ducie Street, continuing straight ahead onto Piccadilly. Continue along Piccadilly, crossing the road at the junction with Newton Street and then the next junction with Lever Street. The Travelodge is in the next section of Piccadilly, on your right (just before Zizzi and opposite Piccadilly Gardens).

Suggested walking route from Victoria Station:

Exiting onto Victoria Station Approach, turn left and continue straight ahead, onto Todd Street; turn right at the end of Todd Street, onto Corporation Street. Continue along Corporation Street until the junction with Cross Street; here, turn left into the pedestrianised shopping area (Market Street). Continue along Market Street, crossing at the junction with the High Street (watch out for trams!) and then the next junction with Oldham Street. The Travelodge is a short walk down Piccadilly, on your left (just after Zizzi and opposite Piccadilly Gardens).



SUGGESTED WALKING ROUTE TO MANCHESTER CENTRAL:



On leaving Travelodge, turn right and continue along Piccadilly, crossing the road at the junction with Oldham Street into the pedestrianised area of Piccadilly. Once you reach the tramlines (be careful and ignore the map in this bit – Google doesn't like pedestrianised areas!), head to your left down Mosley Street. Continue along Mosley Street and straight on into St Peter's Square (be careful of the trams again!); pass the big round building, towards the big red building (The Midland Hotel); once here, turn right onto Peter Street and then take the third left into Southmill Street. You will see Manchester Central straight ahead, on Windmill Street. The PMG registration is in the Exchange Lower Foyer, opposite the Steak and Lobster restaurant.

Parking for Manchester Piccadilly Travelodge:

The closest car park is Manchester Piccadilly Gardens NCP, full details of which are available [here](#). It has a height restriction of 1.9m and you can pre-book a space; the cost for 24 hours is £24, but you can validate your ticket at Travelodge reception for a 15% discount. There are 7 accessible spaces available at this car park.

Car park address: Manchester Piccadilly Gardens NCP, Chatham Street, Manchester, **M1 3AY** (also sat nav post code)

Suggested walking route from the closest car park:

Follow signs for Piccadilly Gardens, walk across the gardens to Piccadilly, where you should see Travelodge straight ahead (next to Zizzi).

Please note: the route provided by Google Maps shows the vehicle entrance, so be aware that you may leave via a different exit to this.

